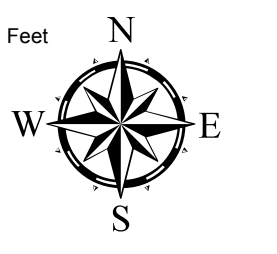
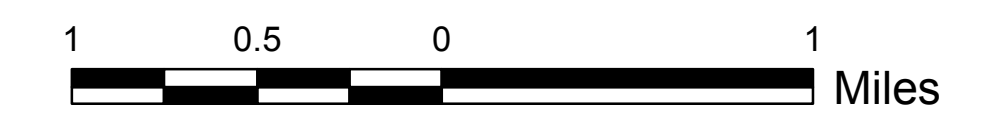
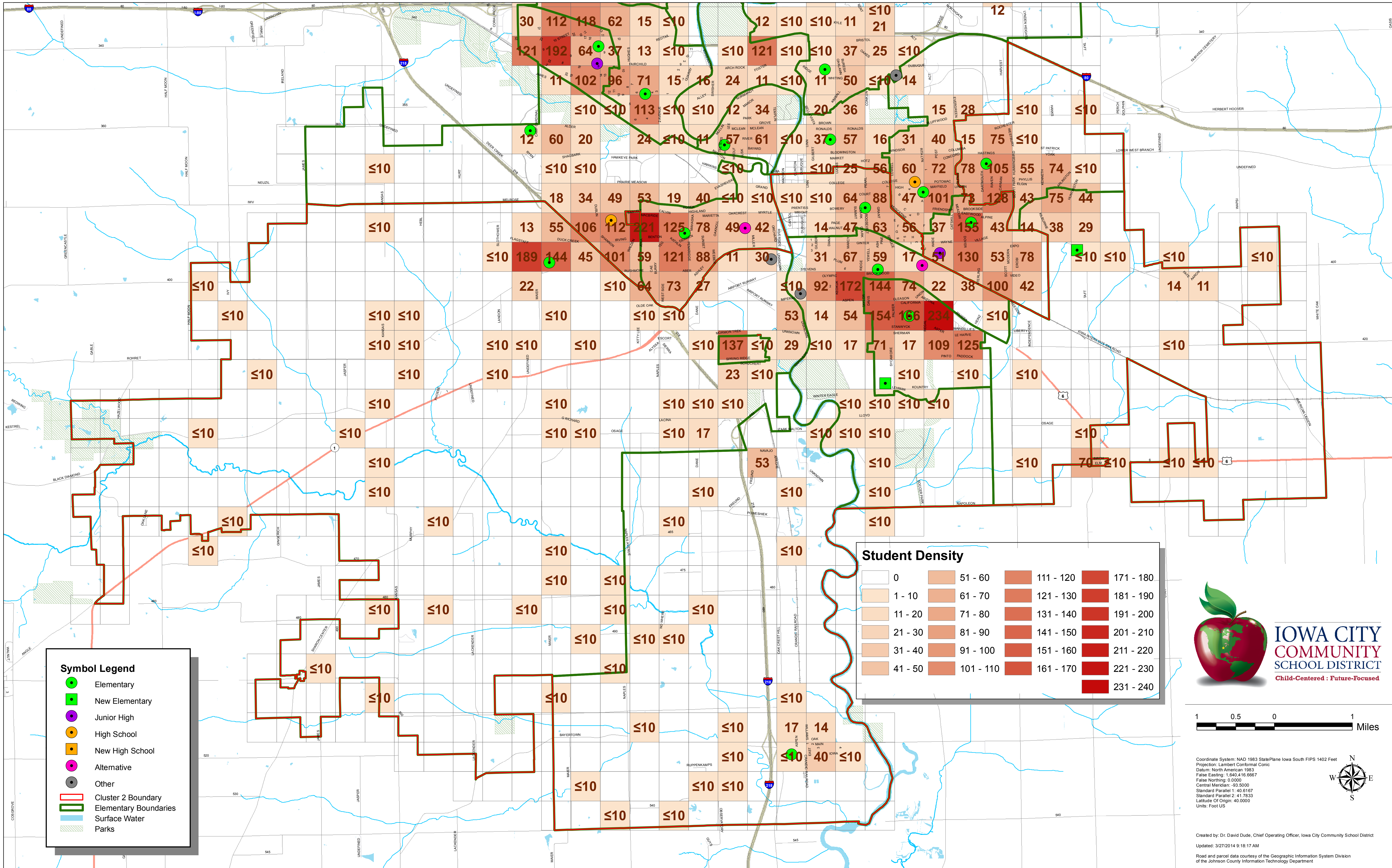


# Cluster 2 Student Density



Coordinate System: NAD 1983 StatePlane Iowa South FIPS 1402 Feet  
 Projection: Lambert Conformal Conic  
 Datum: North American 1983  
 False Easting: 1,640,416.6667  
 False Northing: 0.0000  
 Central Meridian: -93.5000  
 Standard Parallel 1: 41.6187  
 Standard Parallel 2: 41.7833  
 Latitude Of Origin: 40.0000  
 Units: Foot US

Created by: Dr. David Dude, Chief Operating Officer, Iowa City Community School District  
 Updated: 3/27/2014 9:18:17 AM  
 Road and parcel data courtesy of the Geographic Information System Division of the Johnson County Information Technology Department